



HURRICANE DORIAN

THE BAHAMAS DAILY STATS

www.bahamas.gov.bs/nema/dailyupdates

TUESDAY
24 SEPTEMBER 2019

4:00 PM

CURRENT DEATH TOLL & MISSING PERSONS

 **53**
OFFICIAL DEATH COUNT
(more than expected)

Coalitions of Urban Search and Rescue (USAR) are faced with unprecedented logistical challenges in trying to access hard-to-reach areas with widely dispersed numbers of transient and undocumented populations. NEMA can only offer facts reported by Royal Bahamas Police Force. **Updates will be ongoing.**

 **608**
MISSING PERSONS
692 FOUND

This number will change as the list of missing persons is cross-checked against shelter lists and other records of displaced individuals. **Updates will be ongoing.**



MISSING PERSONS 24 HR HOTLINE

CALL 524-0834 OR 524-0835 Monday through Saturday



SHELTERED PERSONS

NEW PROVIDENCE

9 **1,586**
Shelters Persons

GRAND BAHAMA

2 **52**
Shelters Persons

ABACO

*Shelter has been deactivated due to lack of usage.





ELEUTHERA

1 *Statistics not available, privately managed.
Shelter

AIRPORTS (CIVIL AVIATION)

Temporary Flight Restrictions (TFR) are in place for Grand Bahama and Abaco. Grand Bahama airport is limited to approved local commercial traffic during operating hours.

GRAND BAHAMA

 **1** Operational  **1** Limited Capacity
 **1** Non-Operational
 **1** Unknown

No radar at Grand Bahama International. Only air traffic control tower and advisory services available.

ABACO

    **4** Operational
   **3** Limited Capacity
 **1** Unknown



14 islands open for business

The Bahamas has 16 main islands. By visiting our other 14 islands you are supporting The Bahamas' recovery.

Always check the NEMA website for use of the latest version. Information changes quickly. Partners should be mindful.

DONATE TO HURRICANE DORIAN RELIEF

Email nemadonations@bahamas.gov.bs





HURRICANE DORIAN

THE BAHAMAS DAILY STATS

www.bahamas.gov.bs/nema/dailyupdates

TUESDAY
24 SEPTEMBER 2019

4:00 PM

SEAPORTS



GRAND BAHAMA

3 Seaports Operational
4 Unknown

ABACO

3 of 3 Operational
4 of 4 Marinas / Docks Operational

FRESH WATER ACCESS



GRAND BAHAMA

Estimated population access

75% Piped Water
35% Partner Provided

ABACO

Estimated population access

10% Piped Water
90% Partner Provided

HOSPITALS & CLINICS *The status of certain clinics remains unknown



GRAND BAHAMA

1 Hospital Limited Capacity
*Run by Samaritan's Purse
1 Field Hospital Operational
5 of 11 Clinics Operational
6 of 11 Clinics Non-Operational
1 Temporary Clinic Opened

ABACO

1 Hospital Operational
6 of 9 Clinics Operational
1 of 9 Clinics Limited Capacity
2 of 9 Clinics Non-Operational

TELECOMMUNICATIONS (Percentages reflect infrastructure restored. BTC customers have access to roaming on other networks.)



GRAND BAHAMA

41% BTC Coverage Restored
95% Aliv Coverage Restored

ABACO

18% BTC Coverage Restored
100% Aliv Coverage Restored

OUTER CAYS BTC coverage restoration **(2 cays restored)**
Aliv coverage restoration **(95%restored)**

Always check the NEMA website for use of the latest version. Information changes quickly. Partners should be mindful.

DONATE TO HURRICANE DORIAN RELIEF

Email nemadonations@bahamas.gov.bs

